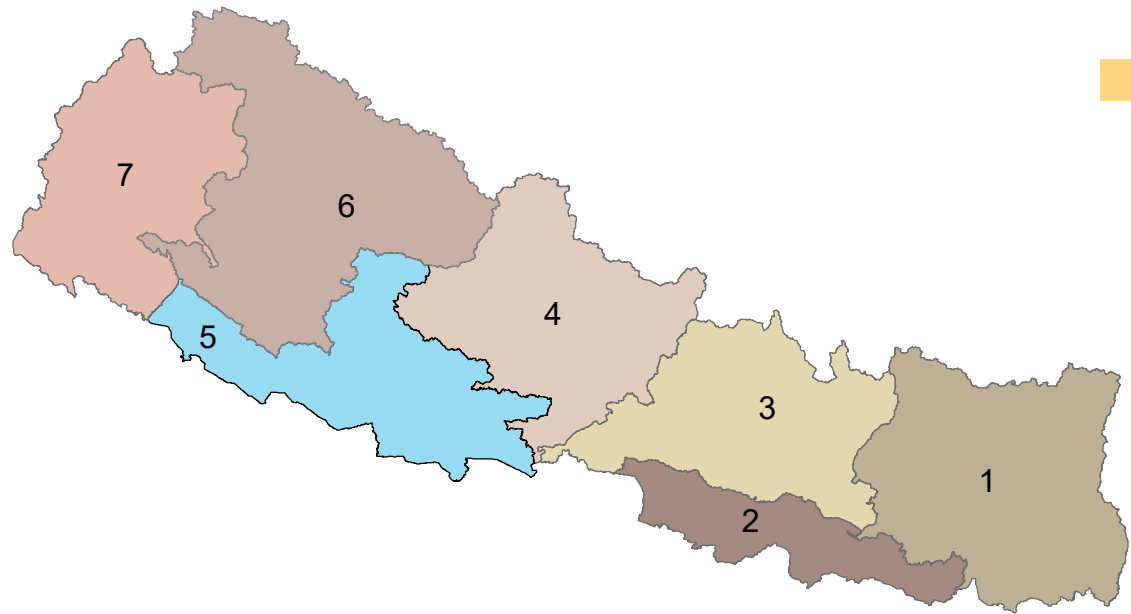
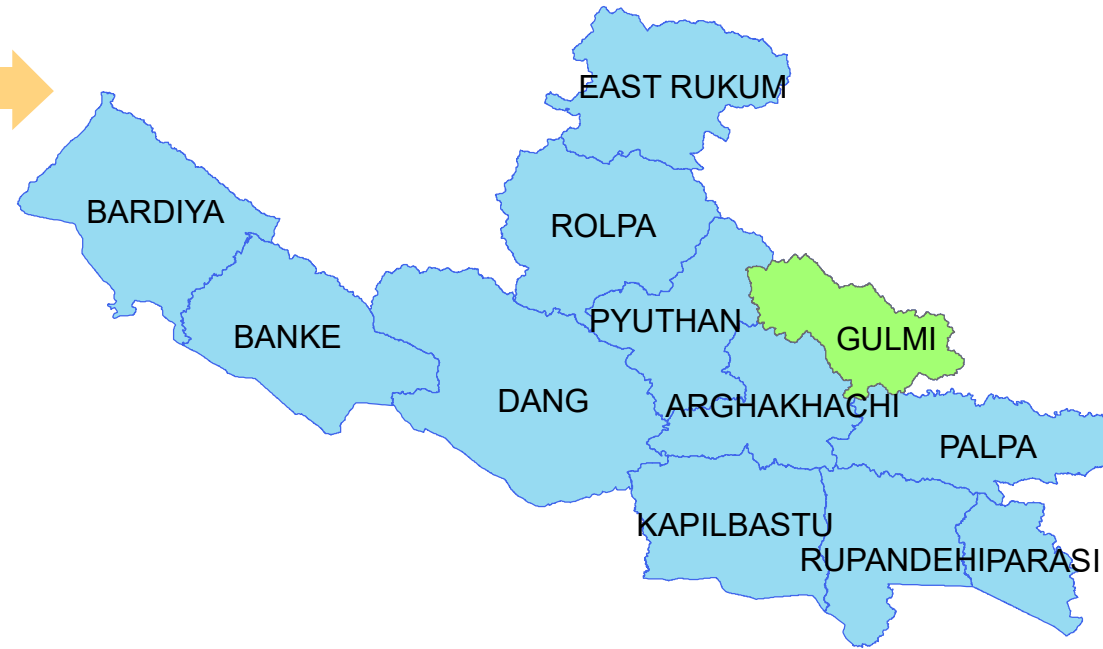


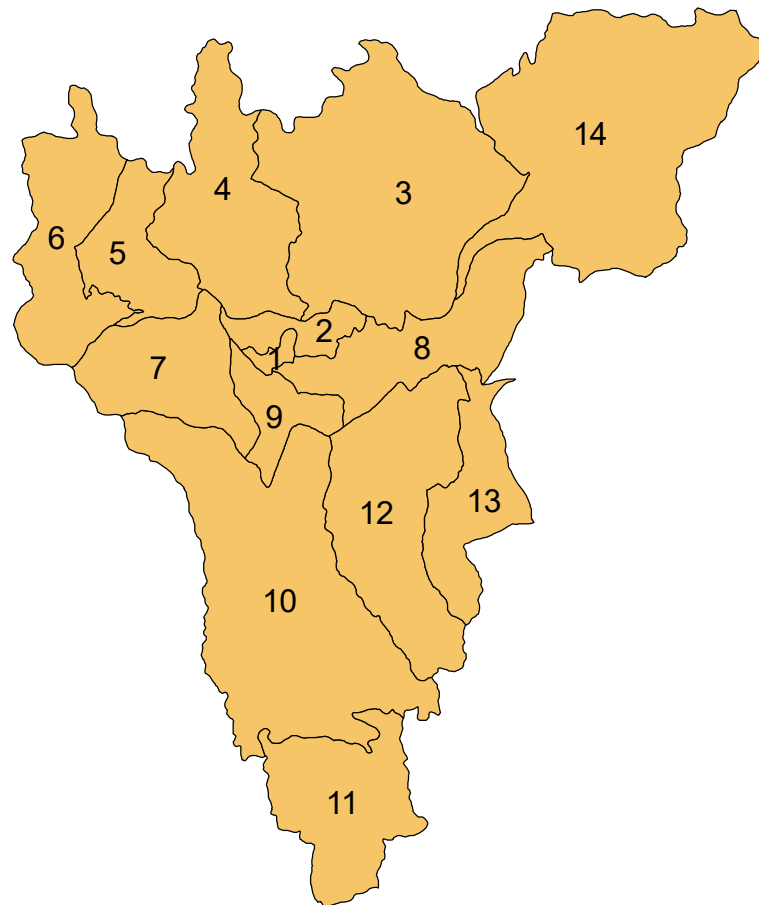
# NEPAL



# PROVINCE 5



# RESUNGA MUNICIPALITY



# GULMI DISTRICT



N  
  
 LOCATION MAP OF  
 RESUNGA MUNICIPALITY

Project:  
 Preparation of Integrated Urban Development Plan  
 (IUDP) of 17 Municipalities  
 (Contract ID: DUDBC/CS-QCBS-04-074/075)

Client:  
  
 Government of Nepal,  
 Ministry of Urban Development,  
 Department of Urban Development &  
 Building Construction,  
 Babarmahal, Kathmandu

Consultant:  
 Naya Rastriya Engineering Consultancy Pvt. Ltd.-  
 Moon Light Civil Solution Pvt. Ltd.-  
 Green Innovative Pvt. Ltd.  
 (NREC- MCS- GI) JV

Data Source:  
 Municipality/ Ward Office, Field Survey  
 DUDBC, Department of Survey, Satellite Imagery

Coordinate System: MUTM 84  
 Projection: Transverse Mercator  
 Datum: Everest 1830  
 False Easting: 500,000.0000  
 False Northing: 0.0000  
 Central Meridian: 84.0000  
 Scale Factor: 0.9999  
 Latitude Of Origin: 0.0000  
 Units: Meter

Date:  
 Sep., 2018  
 Map No.:  
**01**